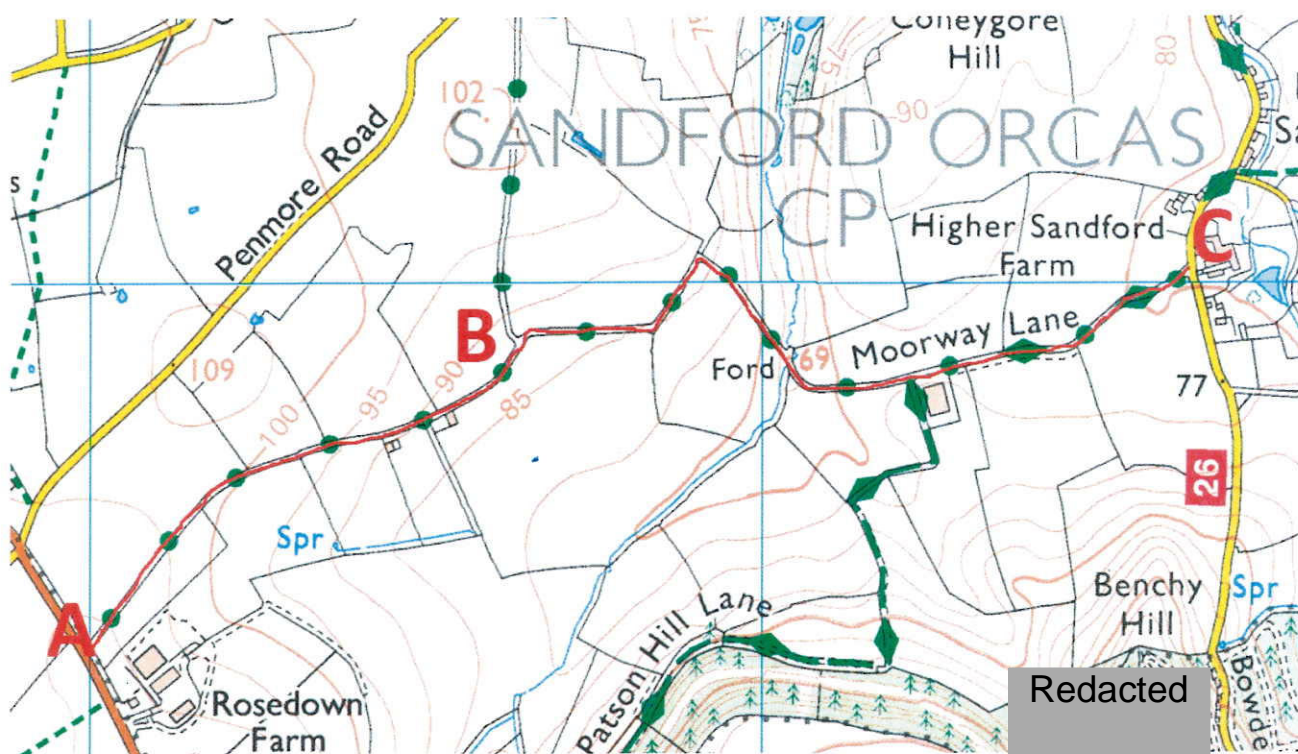


Wildlife and Countryside Act 1981

The Definitive Map and Statement of Public Rights of Way in Dorset

Map accompanying the DMMO application to add a Byway Open to All Traffic along the route shown on the plan below:

For the route, called Moorway Lane, which extends from Point A (at approximately ST 6100 1946) on the county road a short distance north of Rosedown Farm, and extending eastwards to Point B (at approximately ST 6164 1992) at the junction with Middle Field Lane, and then extending and zig-zagging eastward to Point C (at approximately ST6263 2002) on the public road, opposite Higher Sandford Farm all in the parish of Sandford Orcas.

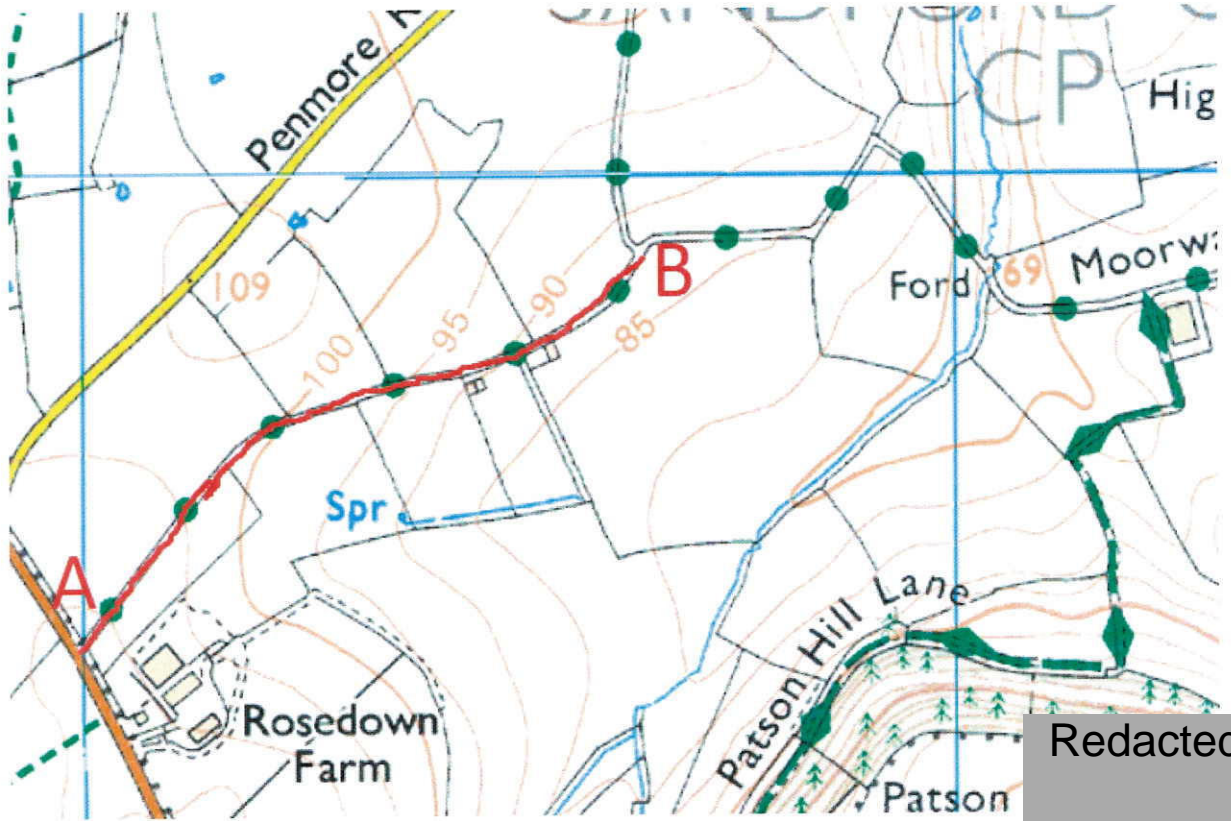


Extract showing the full route, which is shown in two parts following

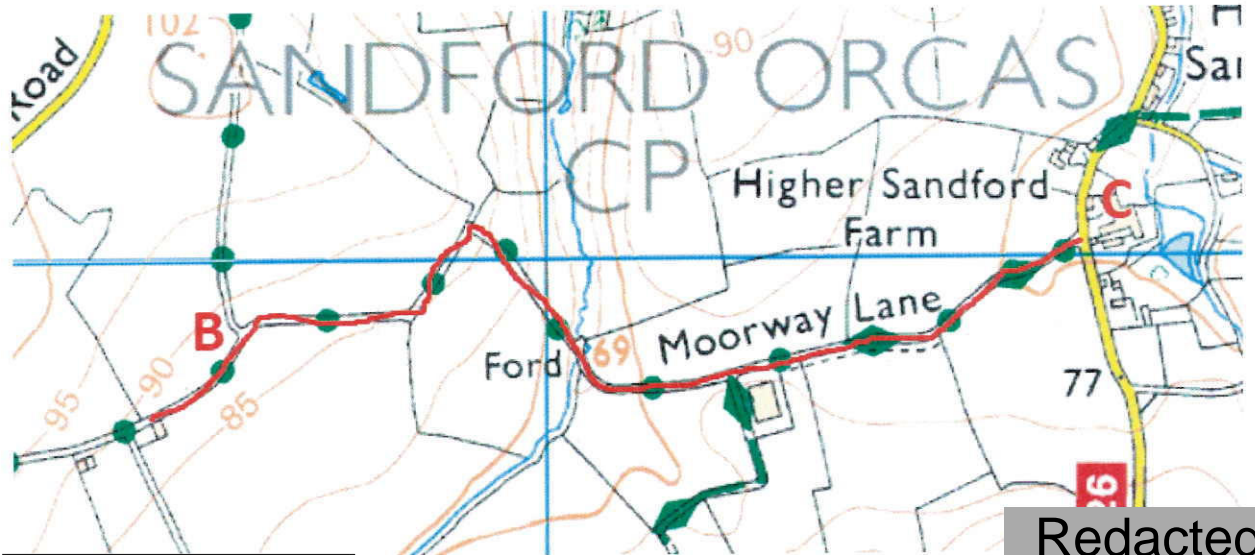
"This copy has been made by or with the authority of Dorset Council pursuant to section 47 of the Copyright, Designs and Patents Act 1988 ("the Act"). Unless the Act provides a relevant exception to copyright, the copy must not be copied without the prior permission of the copyright owner."

Wildlife and Countryside Act 1981

The Definitive Map and Statement of Public Rights of Way in Dorset



Extract showing the western section



Extract showing the eastern part

"This copy has been made by or with the authority of Dorset Council pursuant to section 47 of the Copyright, Designs and Patents Act 1988 ("the Act"). Unless the Act provides a relevant exception to copyright, the copy must not be copied without the prior permission of the copyright owner."